

Dalnain Bridge and Skye of Curr

During the public engagement process it was found that there is no current network in Dalnain Bridge and there is high demand locally to get one put in place. There was also demand for better links with other communities, particularly cycle routes.

The most popular paths identified were in Skye of Curr Wood (identified by 42% of respondents) and Curr Wood (identified by 36% of respondents). The old road between Broomhill and the Heather Centre, the river walk to Balnaan and the riverside walk to the Spey were also popular.

All activities were reasonably popular in the area, low level walking was by far the most popular activity followed by dog walking, hill walking and cycling on-road. Most people doing activities did so to enjoy the countryside. There was a high demand for better opportunities for low level walking and for off-road cycling and a comparatively high demand for better opportunities for pushchairs.

DULNAIN BRIDGE AND SKYE OF CURR – Proposed Core Paths	
Path Ref. No.	Path Description
LBS1	River Spey
LBS93	Broomhill to Heather Centre
LBS94	Skye of Curr Wood Routes
LBS95	Skye of Curr Woods Routes
LBS96	Dalnain Bridge to Balnaan
LBS97	Finlarig Wood
LBS98	South River Route
LBS99	North of River Route
LBS100	Ballintomb Wood
LBS101	Rouches Moutonees Link
LBS102	Dalnain Bridge to Grantown


Interim Draft
Core Paths Plan

Map 14
DULNAIN BRIDGE
Lower Badenoch
and Strathspey


Proposed Core Paths Network
- for Consultation

Map Legend

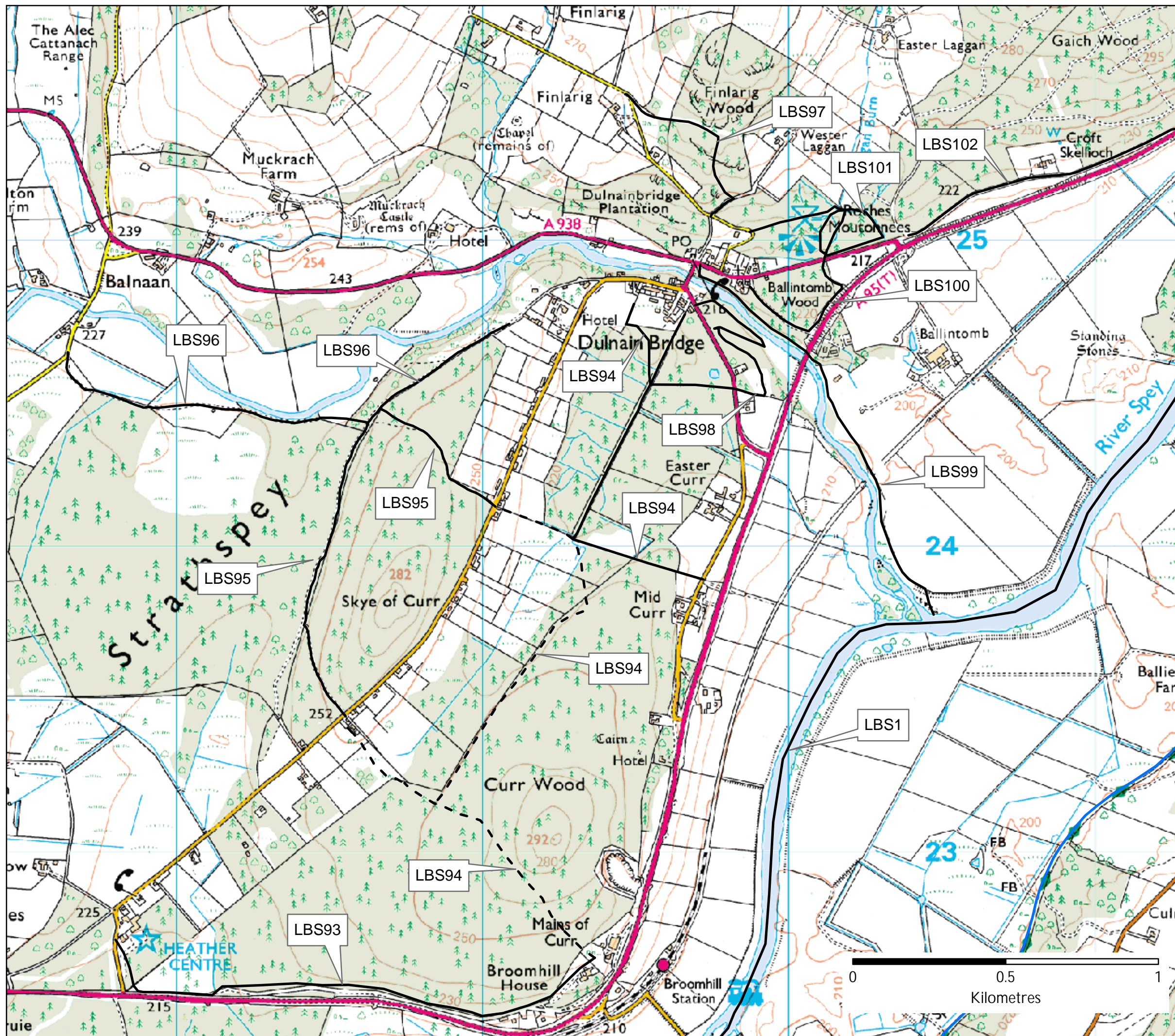
 Speyside Way

 Proposed core path

 Exists on ground

 Proposed new path

 Path Reference Number



This map is based upon Ordnance Survey material with the permission of Ordnance Survey on behalf of the Controller of Her Majesty's Stationery Office © Crown copyright. Unauthorised reproduction infringes Crown copyright and may lead to prosecution or civil proceedings. Cairngorms National Park Authority, 100040965, 2007.